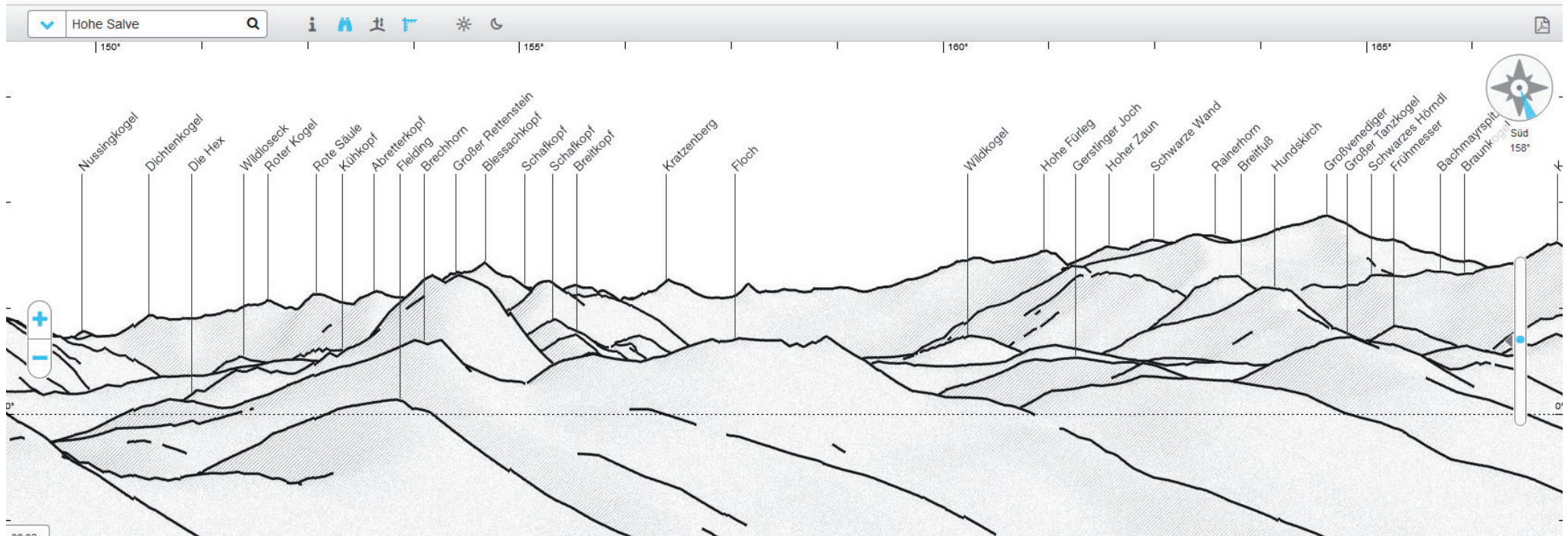




Hohe Salve: Wiesbachhorn bis Großglockner (Foto 21-Sep-2019 mittags);

<https://www.peakfinder.org/?lat=47.465&lng=12.2025&off=20&azi=134&zoom=7&ele=1829&cfg=r&date=2019-09-24T04:02Z&binoazi=136.67&binoalt=-3.00&name=Hohe%20Salve>





Hohe Salve: Rettenstein zum Großvenediger (Foto 21-Sep-2019 mittags);

<https://www.peakfinder.org/?lat=47.465&lng=12.2025&off=20&azi=158&zoom=7&ele=1829&cfg=r&date=2019-09-24T04:02Z&binoazi=160.51&binoalt=-3.15&name=Hohe%20Salve>





Hohe Salve: vom Großvenediger zur Dreiherrnspitze (Foto 21-Sep-2019 mittags);

<https://www.peakfinder.org/?lat=47.465&lng=12.2025&off=20&azi=172&zoom=7&ele=1829&cfg=r&date=2019-09-24T04:02Z&binoazi=174.42&binoalt=-2.78&name=Hohe%20Salve>



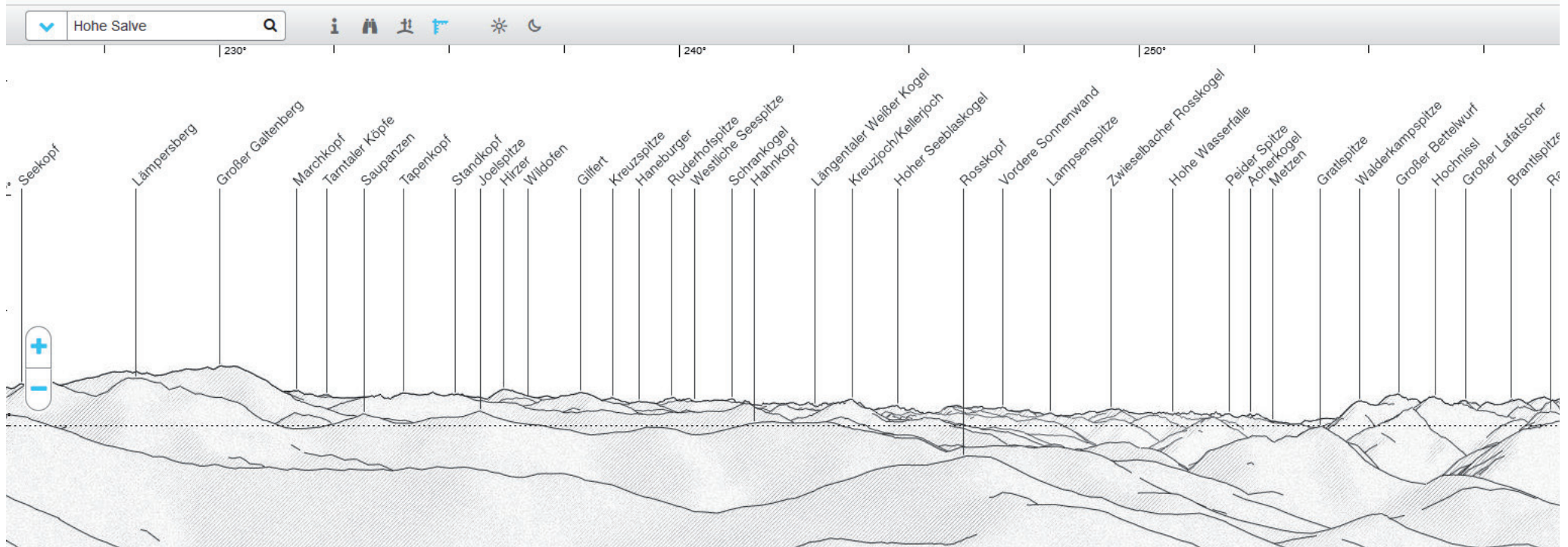
Hohe Salve: Zillertaler (Foto 21-Sep-2019 mittags);

<https://www.peakfinder.org/?lat=47.465&lng=12.2025&off=20&azi=172&zoom=7&ele=1829&cfg=r&date=2019-09-24T04:02Z&binoazi=174.42&binoalt=-2.78&name=Hohe%20Salve>




Hohe Salve: von der Reichenspitze zum Großen Mösel (Foto 21-Sep-2019 mittags);

<https://www.peakfinder.org/?lat=47.465&lng=12.2025&off=20&azi=172&zoom=7&ele=1829&cfg=r&date=2019-09-24T04:02Z&binoazi=174.42&binoalt=-2.78&name=Hohe%20Salve>





Hohe Salve: vom Großen Galtnerberg zum Karwendel (Foto 21-Sep-2019 mittags);

<https://www.peakfinder.org/?lat=47.465&lng=12.2025&off=20&azi=172&zoom=7&ele=1829&cfg=r&date=2019-09-24T04:02Z&binoazi=174.42&binoalt=-2.78&name=Hohe%20Salve>




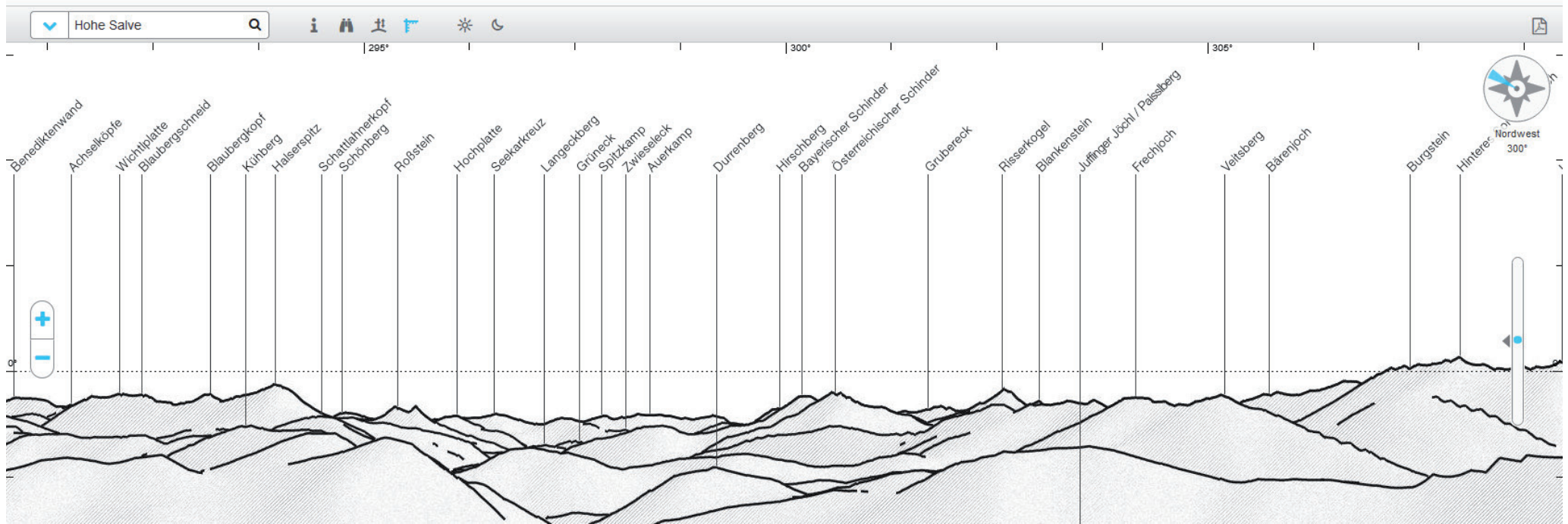
Hohe Salve: vom Karwendel zum Guffert (Foto 21-Sep-2019 mittags);

<https://www.peakfinder.org/?lat=47.465&lng=12.2025&off=20&azi=172&zoom=7&ele=1829&cfg=r&date=2019-09-24T04:02Z&binoazi=174.42&binoalt=-2.78&name=Hohe%20Salve>




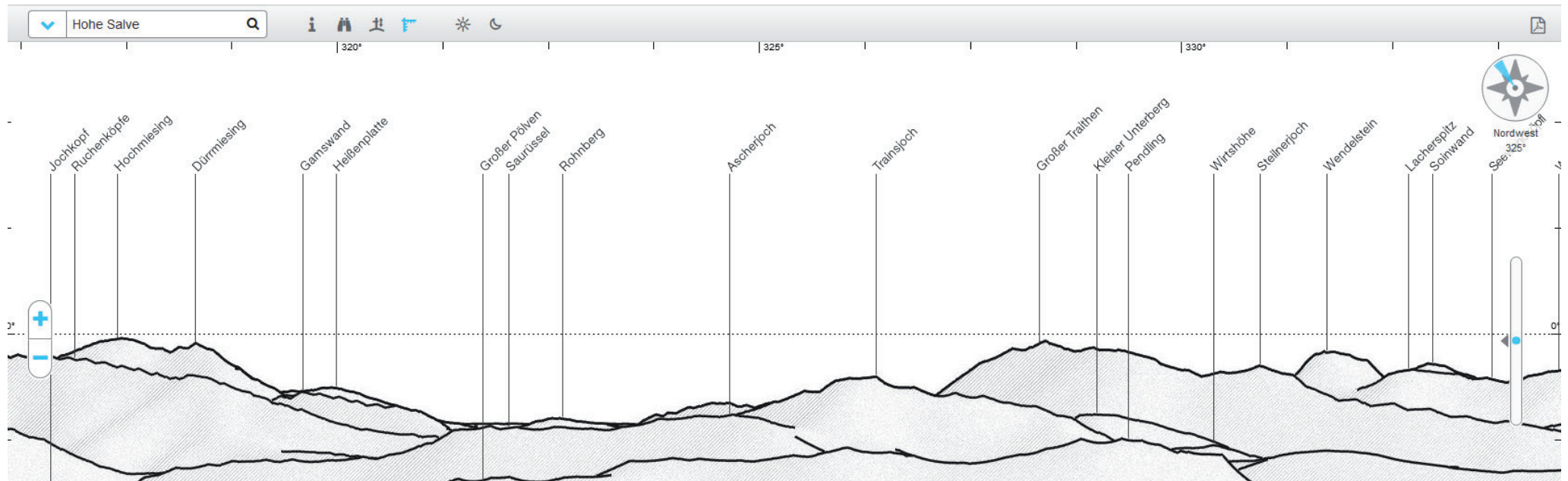
Hohe Salve: vom Sonnwendjoch zum Miesing (Foto 21-Sep-2019 mittags);

<https://www.peakfinder.org/?lat=47.465&lng=12.2025&off=20&azi=172&zoom=7&ele=1829&cfg=r&date=2019-09-24T04:02Z&binoazi=174.42&binoalt=-2.78&name=Hohe%20Salve>





Hohe Salve: Tegernseer Berge (Foto 21-Sep-2019 mittags);

<https://www.peakfinder.org/?lat=47.465&lng=12.2025&off=20&azi=172&zoom=7&ele=1829&cfg=r&date=2019-09-24T04:02Z&binoazi=174.42&binoalt=-2.78&name=Hohe%20Salve>





Hohe Salve: Schlierseer Berge bis Wendelstein (Foto 21-Sep-2019 mittags);

<https://www.peakfinder.org/?lat=47.465&lng=12.2025&off=20&azi=172&zoom=7&ele=1829&cfg=r&date=2019-09-24T04:02Z&binoazi=174.42&binoalt=-2.78&name=Hohe%20Salve>





Hohe Salve: Wilder Kaiser (Foto 21-Sep-2019 mittags);

<https://www.peakfinder.org/?lat=47.465&lng=12.2025&off=20&azi=172&zoom=7&ele=1829&cfg=r&date=2019-09-24T04:02Z&binoazi=174.42&binoalt=-2.78&name=Hohe%20Salve>



Hohe Salve: vom Wilden Kaiser zum Watzmann (Foto 21-Sep-2019 mittags);

<https://www.peakfinder.org/?lat=47.465&lng=12.2025&off=20&azi=172&zoom=7&ele=1829&cfg=r&date=2019-09-24T04:02Z&binoazi=174.42&binoalt=-2.78&name=Hohe%20Salve>



Hohe Salve: Loferer und Leoganger (Foto 21-Sep-2019 mittags);

<https://www.peakfinder.org/?lat=47.465&lng=12.2025&off=20&azi=172&zoom=7&ele=1829&cfg=r&date=2019-09-24T04:02Z&binoazi=174.42&binoalt=-2.78&name=Hohe%20Salve>

Fotos von Heinz Wember, aufgenommen auf der Hohen Salve am 21-Sep-2019 mittags

Bergbeschreibungen von Peakfinder:

<https://www.peakfinder.org/?lat=47.465&lng=12.2025&off=20&azi=96&zoom=6&ele=1829&cfg=r&name=Hohe%20Salve>

Änderungsstand: 24-Sep-2019

Heinz Wember